


**San Francisco Peaks (North)
Passage AZT-34**

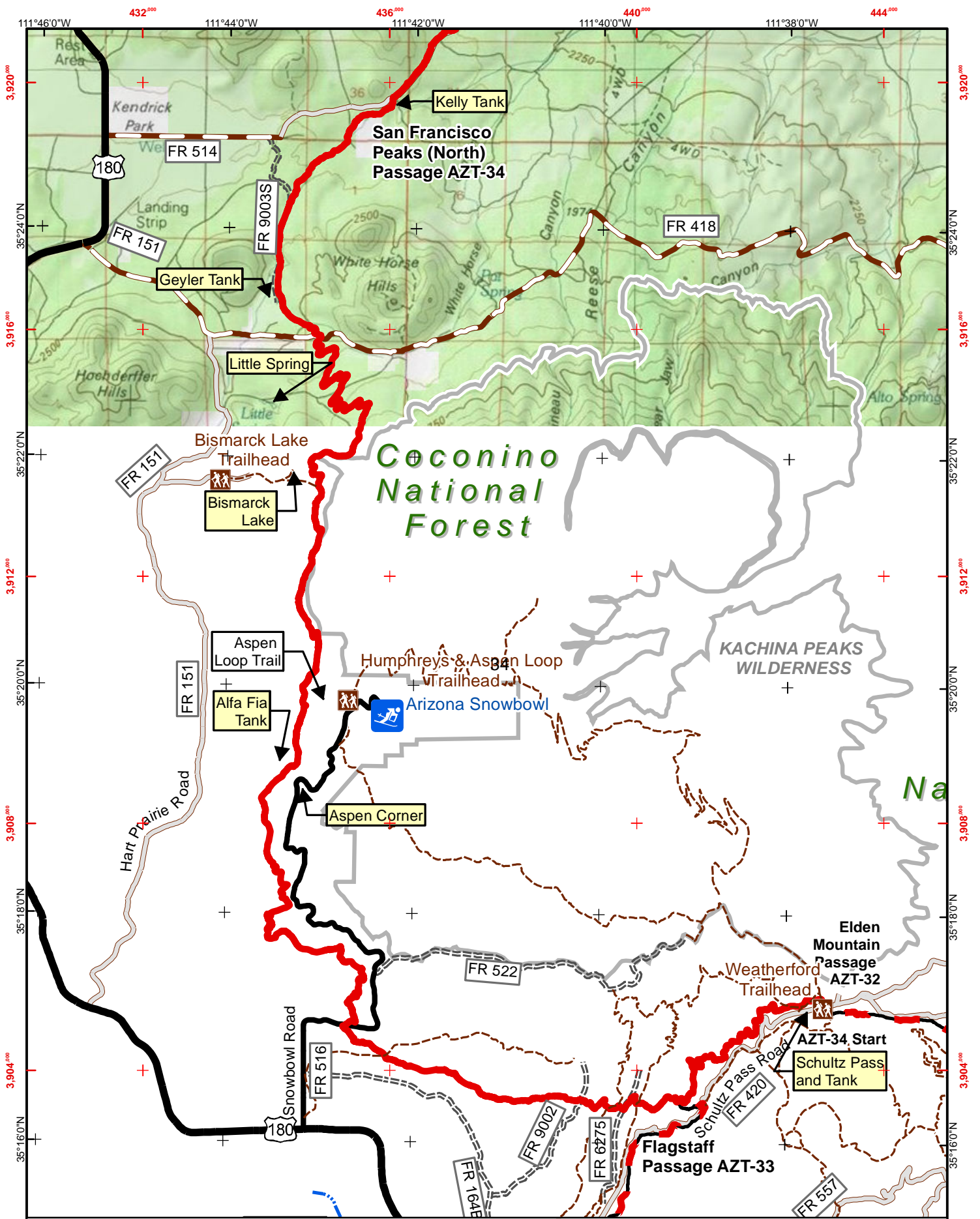
Arizona Trail Association
 PO Box 36736
 Phoenix, AZ 85067
 (602) 252-4794 1/17/2017
 www.aztrail.org
 Access Map Book.mxd
 Copyright © 2017

Lat/Long WGS 84
 UTM NAD 83 12N
 Scale: 1:79,800



- | | | |
|-------------------------|---------------------------|----------------------|
| Interstates | Perennial Stream | Military |
| Highways | Intermittent Stream | National Parks |
| Paved Roads | BLM National Monuments | Private |
| Improved Road | Bureau of Land Management | Local or State Parks |
| Unimproved Road | National Forest | State Trust |
| Unmaintained (4wd) Road | Indian Reservation | Wildlife Refuge |

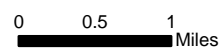




Arizona Trail Association
 PO Box 36736
 Phoenix, AZ 85067
 (602) 252-4794 1/17/2017
 www.aztrail.org
 Access Map Book.mxd
 Copyright © 2017

San Francisco Peaks (South) Passage AZT-34

Lat/Long WGS 84
 UTM NAD 83 12N
 Scale: 1:79,800



- | | | |
|-------------------------|---------------------------|----------------------|
| Interstates | Perennial Stream | Military |
| Highways | Intermittent Stream | National Parks |
| Paved Roads | BLM National Monuments | Private |
| Improved Road | Bureau of Land Management | Local or State Parks |
| Unimproved Road | National Forest | State Trust |
| Unmaintained (4wd) Road | Indian Reservation | Wildlife Refuge |

