














 Arizona Trail Association
 738 N. 5th Avenue, Suite 201
 Tucson, AZ 85705
 (602) 252-4794 8/21/2023
www.aztrail.org
 Access Map Book.mxd
 Copyright © 2023

Kaibab Plateau Central Passage AZT-41
 Lat/Long WGS 84
 UTM NAD 83 12N
 Scale: 1:109,000
 0 0.25 0.5 1 1.5 2 Miles

 Highways
 Improved Road
 Unimproved Road
 4x4 Road
 Arizona Trail (Current Passage)
 Adjacent Passages: 03a, 04a
 Connector Trails
 Wilderness Boundaries
 Baaj Nwaavjo Itah Kukveni - Ancestral Footprints of the Grand Canyon NM
 Bureau of Land Management
 National Forest
 Private

